

PREFEITURA MUNICIPAL DE MIRAIMA

RECUPERAÇÃO DA ESTRADA VICINAL QUE LIGA A SEDE À LOCALIDADE DE BOM JESUS

ESTAQUEAMENTO E PERFIL LONGITUDINAL

PROJETISTA: -

ARQUIVO: EST.VIC_BOM.JESUS_MIR_GEO_R0.DWG

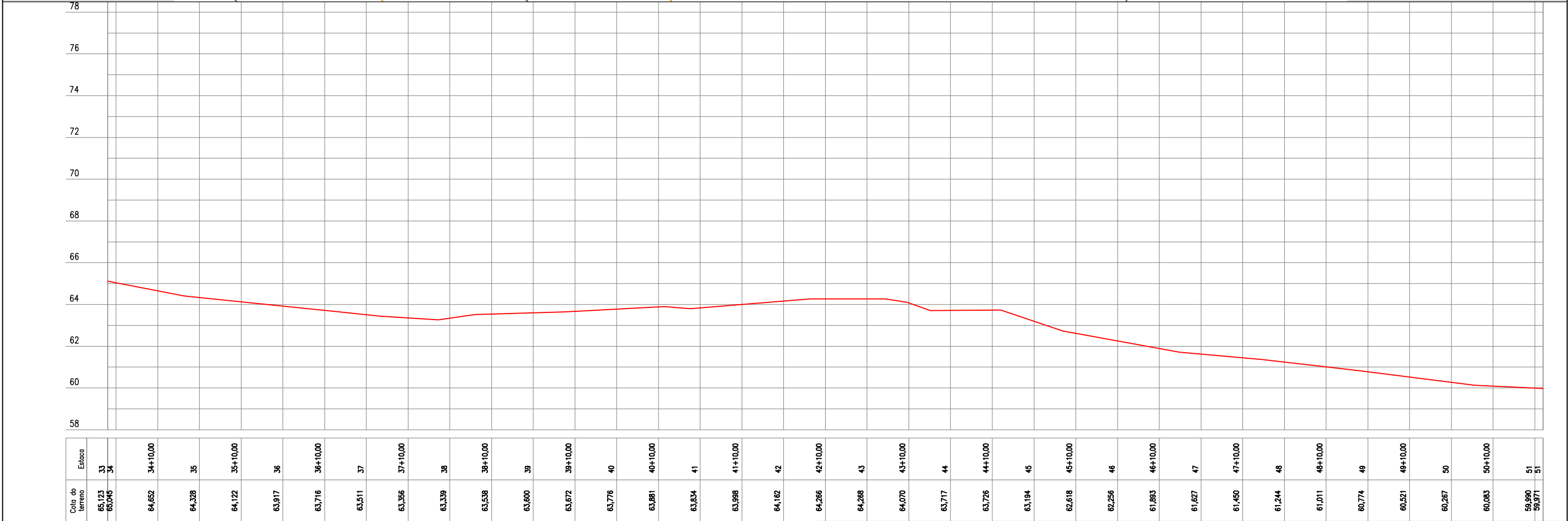
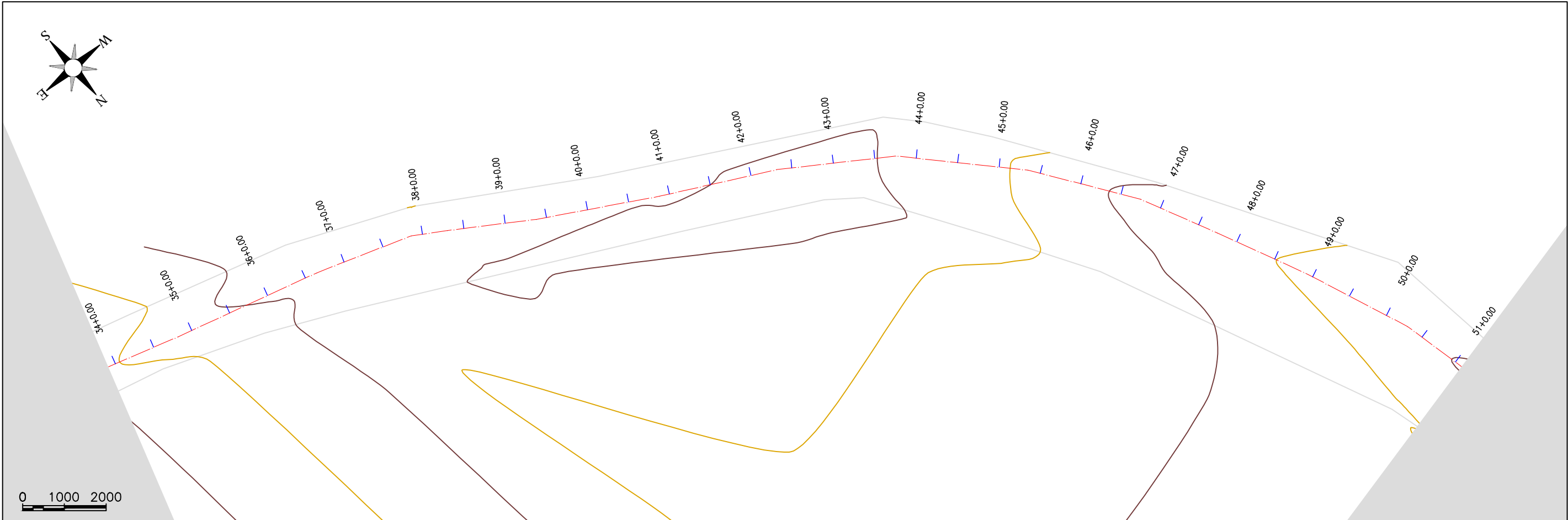
DATA: AGOSTO/2025

PRANCHA:


2 / 26

ESCALA:

1/1000



Cota do terreno	Estaca
65,123	33
65,045	34
64,652	34+10,00
64,328	35
64,122	35+10,00
63,917	36
63,716	36+10,00
63,511	37
63,356	37+10,00
63,339	38
63,538	38+10,00
63,600	39
63,672	39+10,00
63,776	40
63,881	40+10,00
63,834	41
63,988	41+10,00
64,162	42
64,266	42+10,00
64,268	43
64,070	43+10,00
63,717	44
63,726	44+10,00
63,194	45
62,618	45+10,00
62,256	46
61,893	46+10,00
61,627	47
61,450	47+10,00
61,244	48
61,011	48+10,00
60,774	49
60,521	49+10,00
60,267	50
60,083	50+10,00
59,990	51
59,971	51



PREFEITURA MUNICIPAL DE MIRAIMA

RECUPERAÇÃO DA ESTRADA VICINAL QUE LIGA A SEDE À LOCALIDADE DE BOM JESUS

ESTAQUEAMENTO E PERFIL LONGITUDINAL

PROJETISTA: -

ARQUIVO: EST.VIC_BOM.JESUS_MIR_GEO_R0.DWG

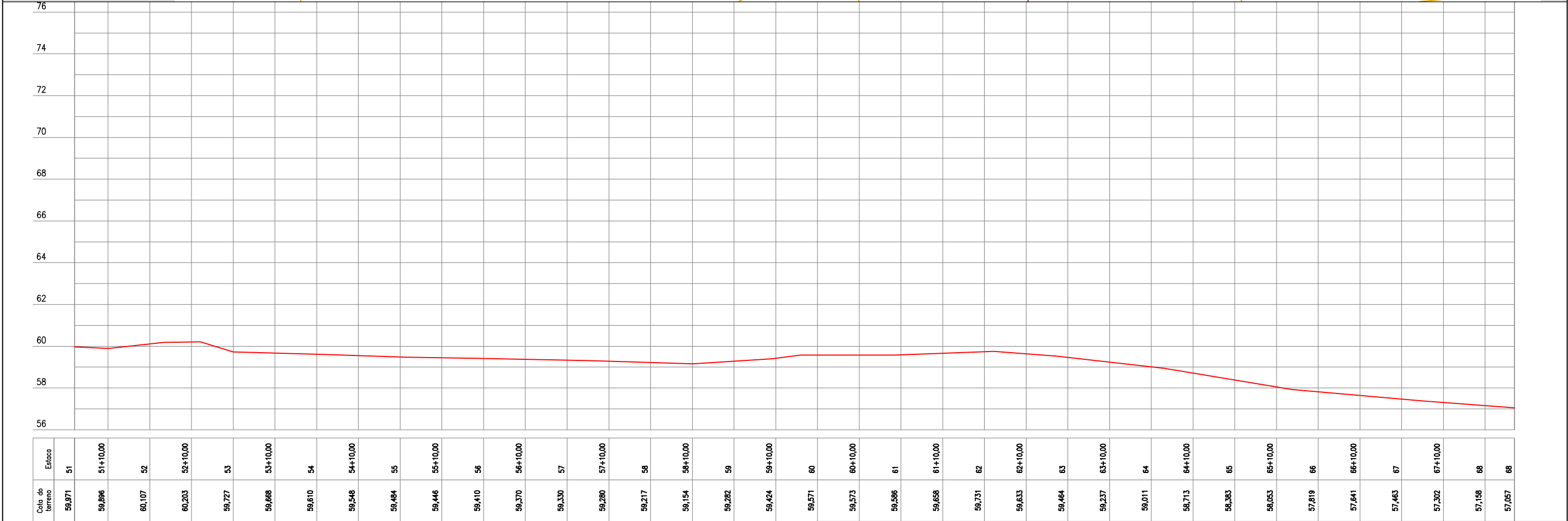
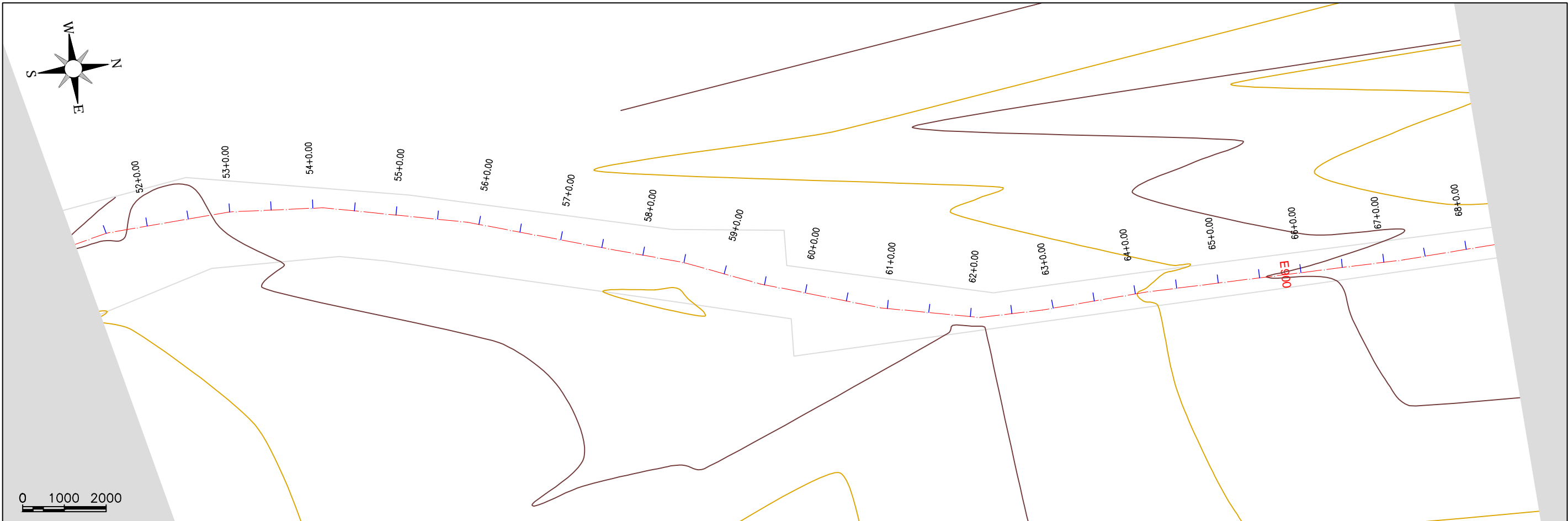
DATA: AGOSTO/2025

PRANCHA:


3 / 26

ESCALA:

1/1000



Cota do terreno	Estaca
59,971	51
59,996	51+10,00
60,107	52
60,203	52+10,00
59,727	53
59,688	53+10,00
59,610	54
59,548	54+10,00
59,484	55
59,446	55+10,00
59,410	56
59,370	56+10,00
59,330	57
59,280	57+10,00
59,217	58
59,154	58+10,00
59,282	59
59,424	59+10,00
59,571	60
59,573	60+10,00
59,586	61
59,658	61+10,00
59,731	62
59,633	62+10,00
59,464	63
59,237	63+10,00
59,011	64
58,713	64+10,00
58,383	65
58,053	65+10,00
57,819	66
57,641	66+10,00
57,463	67
57,302	67+10,00
57,158	68
57,057	68



PREFEITURA MUNICIPAL DE MIRAIMA

RECUPERAÇÃO DA ESTRADA VICINAL QUE LIGA A SEDE À LOCALIDADE DE BOM JESUS

ESTAQUEAMENTO E PERFIL LONGITUDINAL

PROJETISTA: -

ARQUIVO: EST.VIC_BOM.JESUS_MIR_GEO_R0.DWG

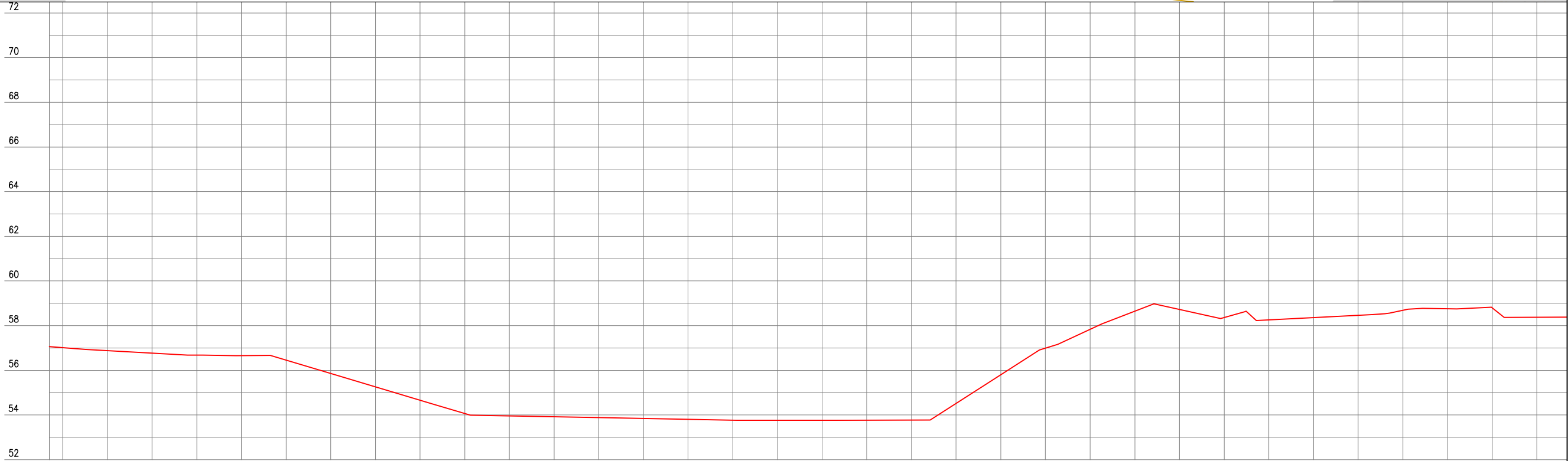
DATA: AGOSTO/2025

PRANCHA:


4 / 26

ESCALA:

1/1000



Cota do terreno	Escala
57,057	68
57,013	68+10,00
56,883	69
56,768	69+10,00
56,682	70
56,659	70+10,00
56,456	71
55,854	71+10,00
55,256	72
54,658	72+10,00
54,064	73
53,955	73+10,00
53,916	74
53,878	74+10,00
53,838	75
53,799	75+10,00
53,759	76
53,759	76+10,00
53,763	77
53,766	77+10,00
53,769	78
54,514	78+10,00
55,800	79
56,990	79+10,00
57,835	80
58,650	80+10,00
58,729	81
58,388	81+10,00
58,253	82
58,359	82+10,00
58,464	83
58,662	83+10,00
58,756	84
58,797	84+10,00
58,376	85



PREFEITURA MUNICIPAL DE MIRAIMA

RECUPERAÇÃO DA ESTRADA VICINAL QUE LIGA A SEDE À LOCALIDADE DE BOM JESUS

ESTAQUEAMENTO E PERFIL LONGITUDINAL

PROJETISTA: -

ARQUIVO: EST.VIC_BOM.JESUS_MIR_GEO_R0.DWG

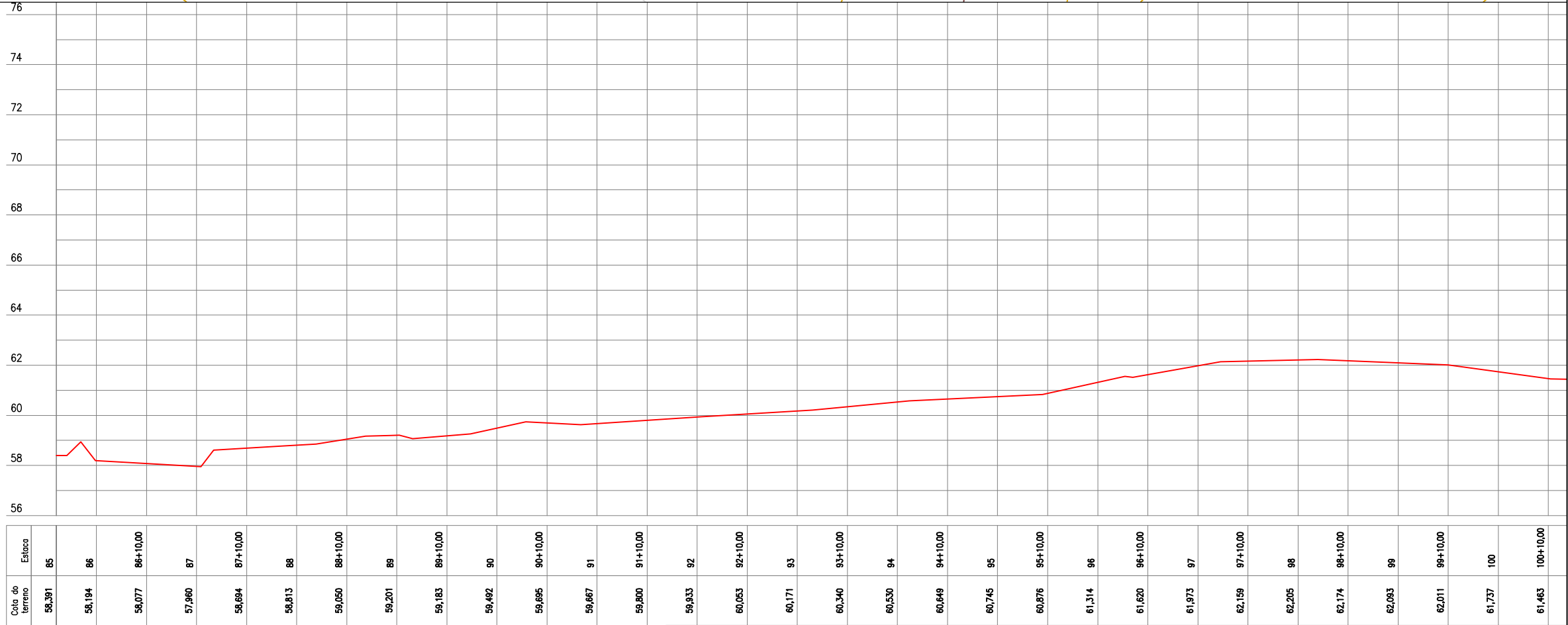
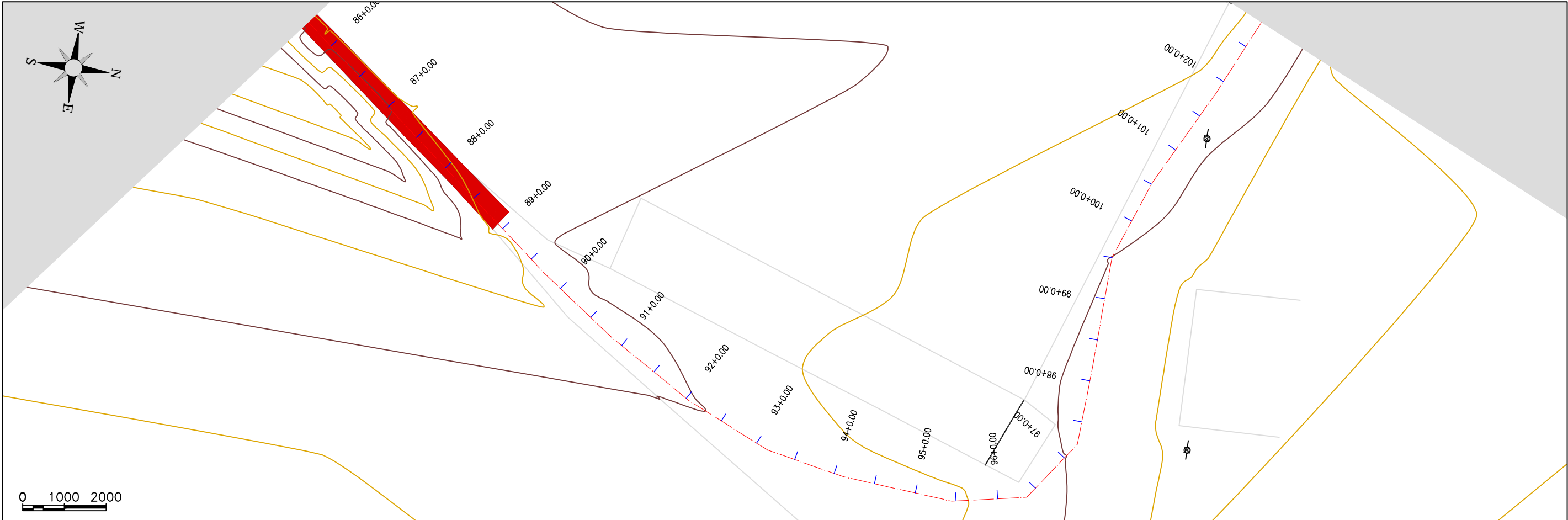
DATA: AGOSTO/2025

PRANCHA:


5 / 26

ESCALA:

1/1000



Cota do terreno	Estaca	85	86	86+10,00	87	87+10,00	88	88+10,00	89	89+10,00	90	90+10,00	91	91+10,00	92	92+10,00	93	93+10,00	94	94+10,00	95	95+10,00	96	96+10,00	97	97+10,00	98	98+10,00	99	99+10,00	100	100+10,00
58,391			58,194	58,077	57,980	58,694	58,813	59,050	59,201	59,183	59,492	59,695	59,667	59,800	59,933	60,053	60,171	60,340	60,530	60,649	60,745	60,876	61,314	61,620	61,973	62,159	62,205	62,174	62,083	62,011	61,737	61,463



PREFEITURA MUNICIPAL DE MIRAÍMA

RECUPERAÇÃO DA ESTRADA VICINAL QUE LIGA A SEDE À LOCALIDADE DE BOM JESUS

ESTAQUEAMENTO E PERFIL LONGITUDINAL

PROJETISTA: -

ARQUIVO: EST.VIC_BOM.JESUS_MIR_GEO_R0.DWG

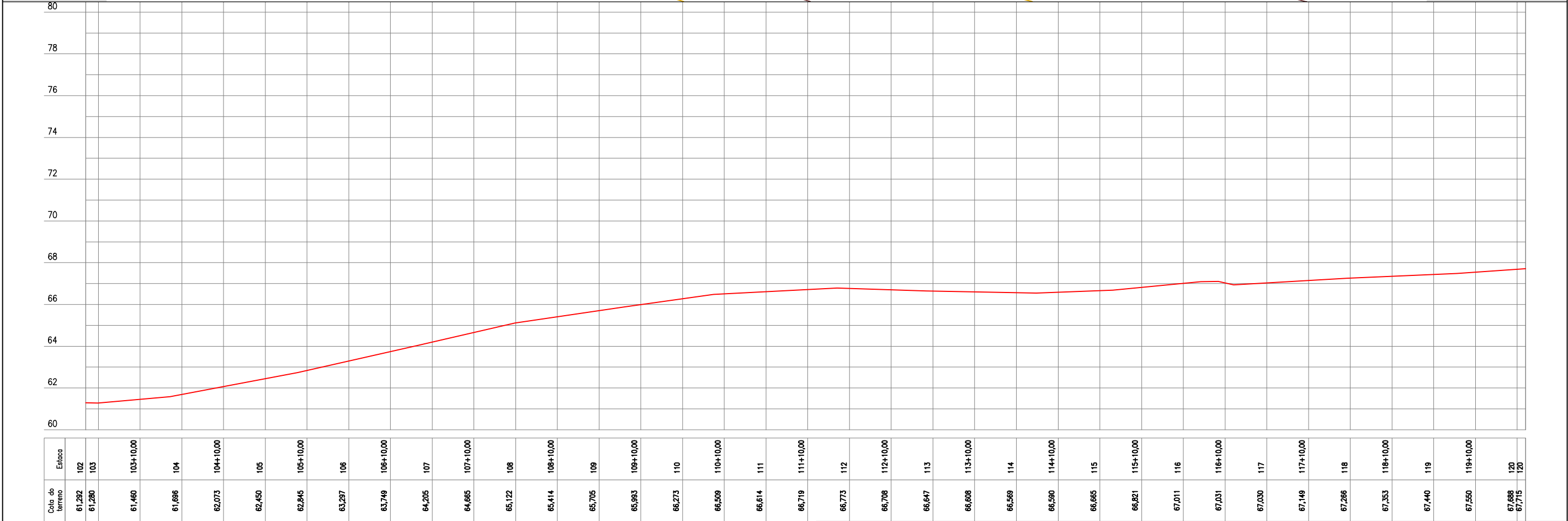
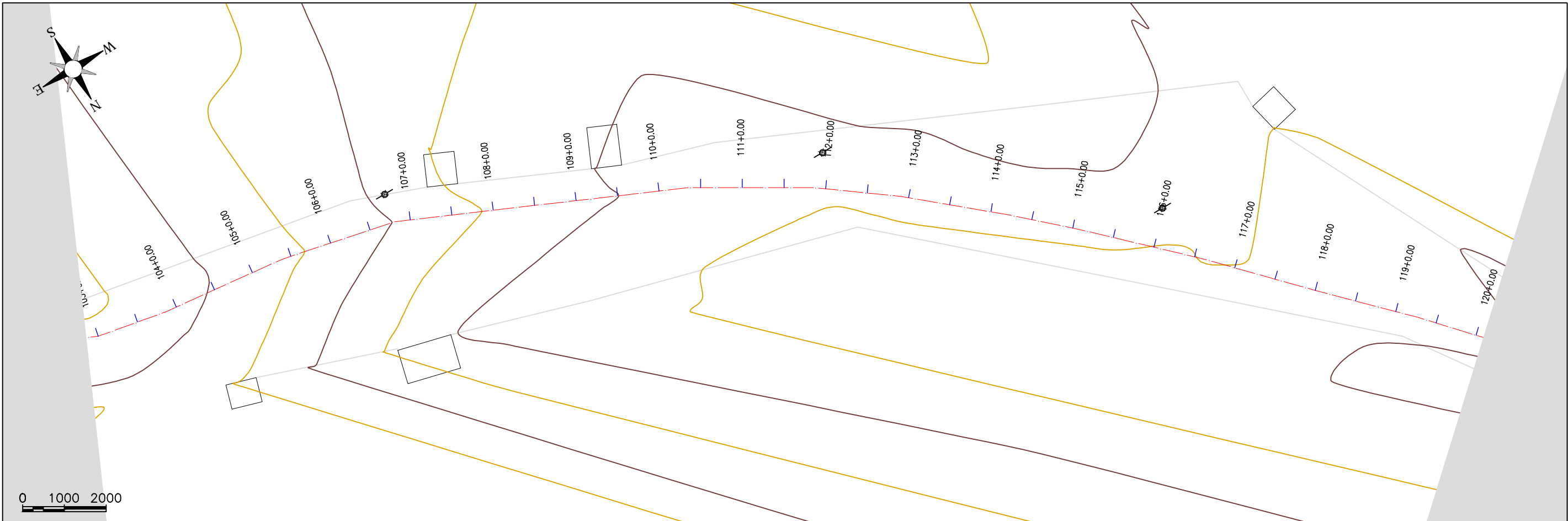
DATA: AGOSTO/2025

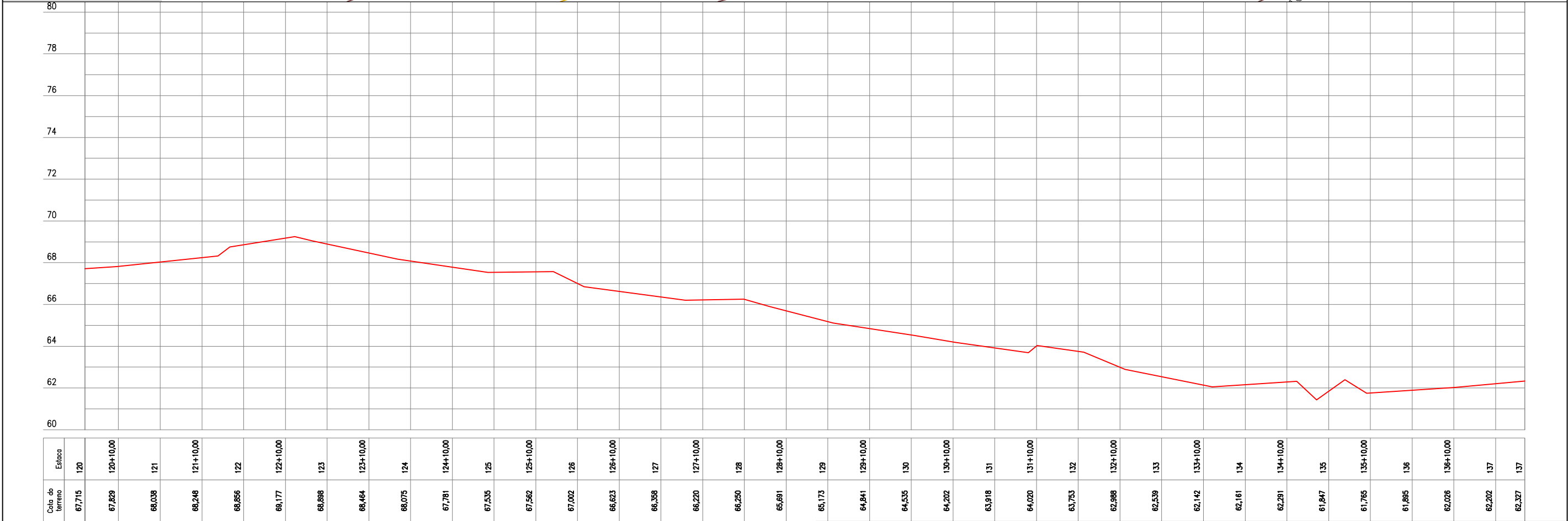
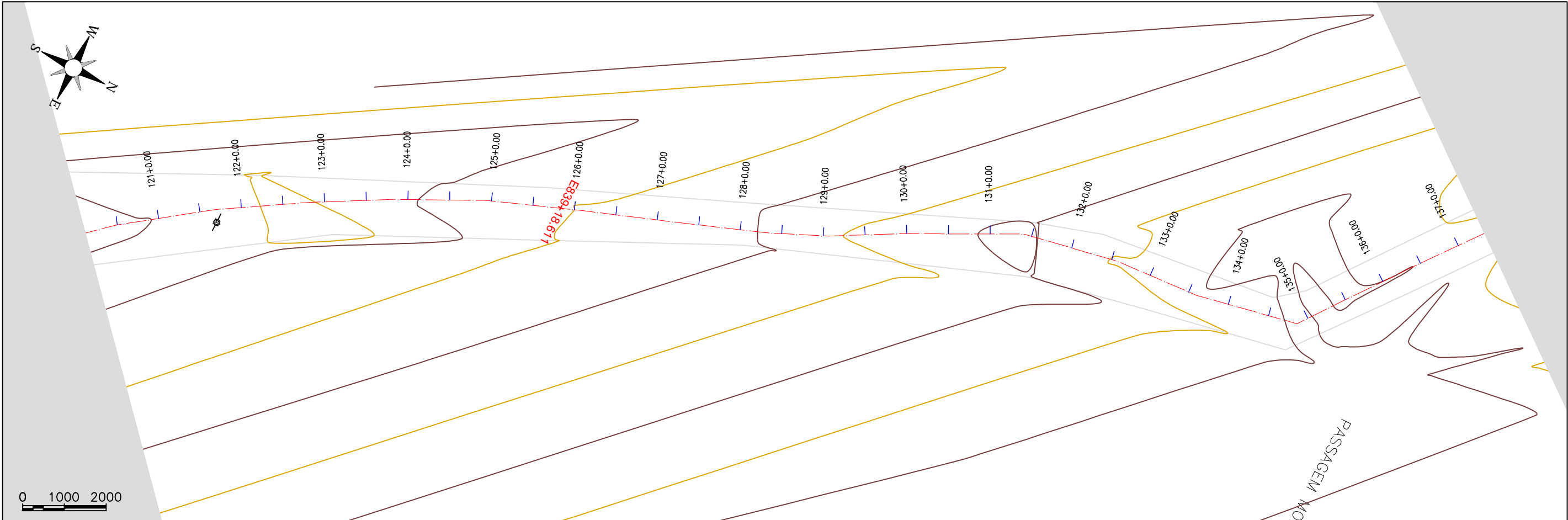
PRANCHA:

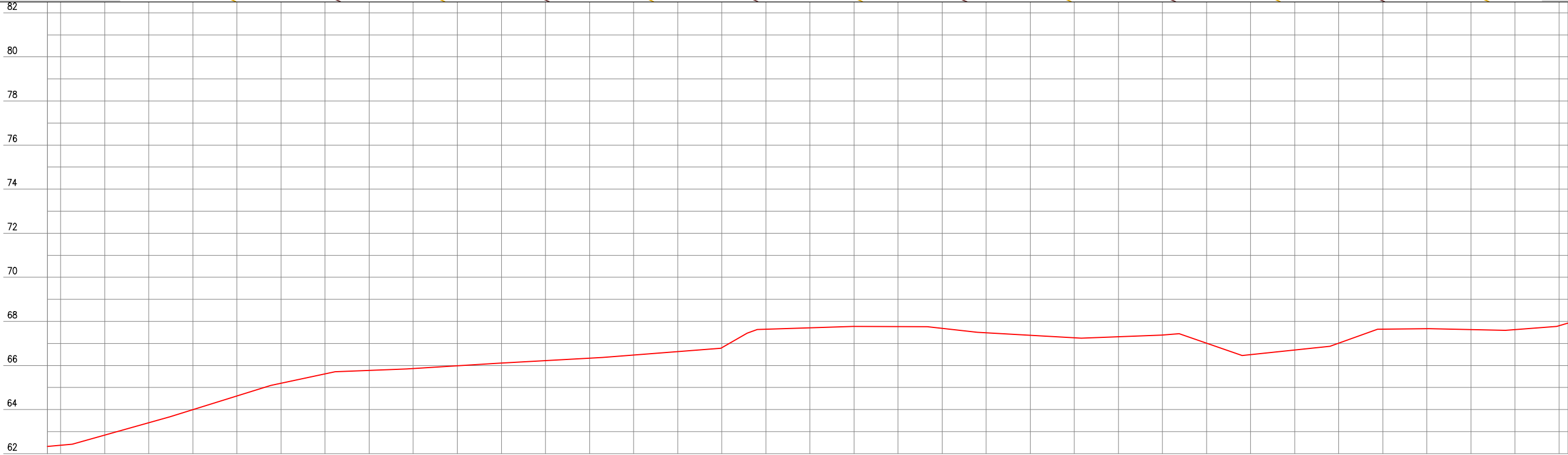


6 / 26

ESCALA:

1/1000







Cota do terreno	Estaca
62,327	137
62,380	137+10,00
62,842	138
63,405	138+10,00
63,999	139
64,621	139+10,00
65,197	140
65,619	140+10,00
65,776	141
65,861	141+10,00
65,986	142
66,108	142+10,00
66,222	143
66,335	143+10,00
66,477	144
66,630	144+10,00
66,805	145
67,849	145+10,00
67,713	146
67,777	146+10,00
67,765	147
67,683	147+10,00
67,483	148
67,367	148+10,00
67,251	149
67,300	149+10,00
67,381	150
67,012	150+10,00
66,469	151
66,702	151+10,00
67,017	152
67,647	152+10,00
67,864	153
67,627	153+10,00
67,628	154
67,801	154+10,00
67,930	154



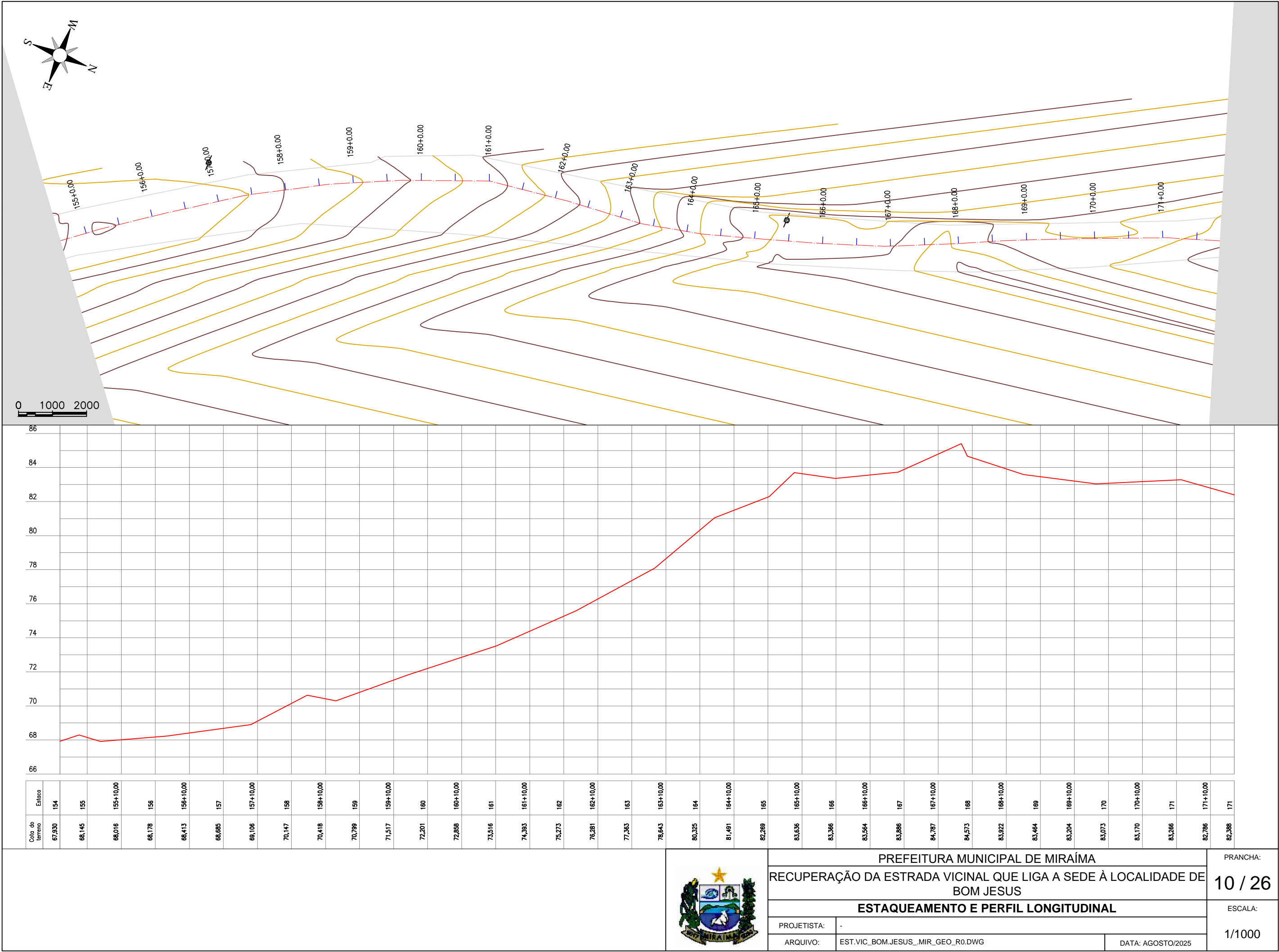
PREFEITURA MUNICIPAL DE MIRAÍMA	
RECUPERAÇÃO DA ESTRADA VICINAL QUE LIGA A SEDE À LOCALIDADE DE BOM JESUS	
ESTAQUEAMENTO E PERFIL LONGITUDINAL	
PROJETISTA:	-
ARQUIVO:	EST.VIC_BOM.JESUS_MIR_GEO_R0.DWG
DATA: AGOSTO/2025	

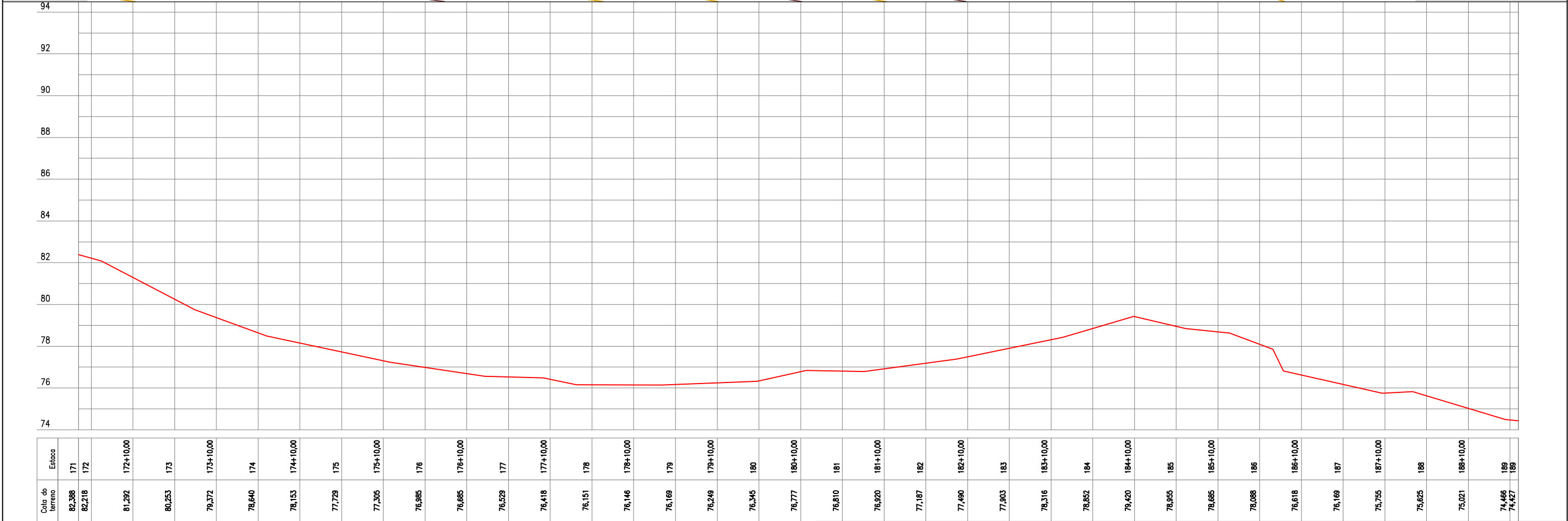

PRANCHA:

9 / 26

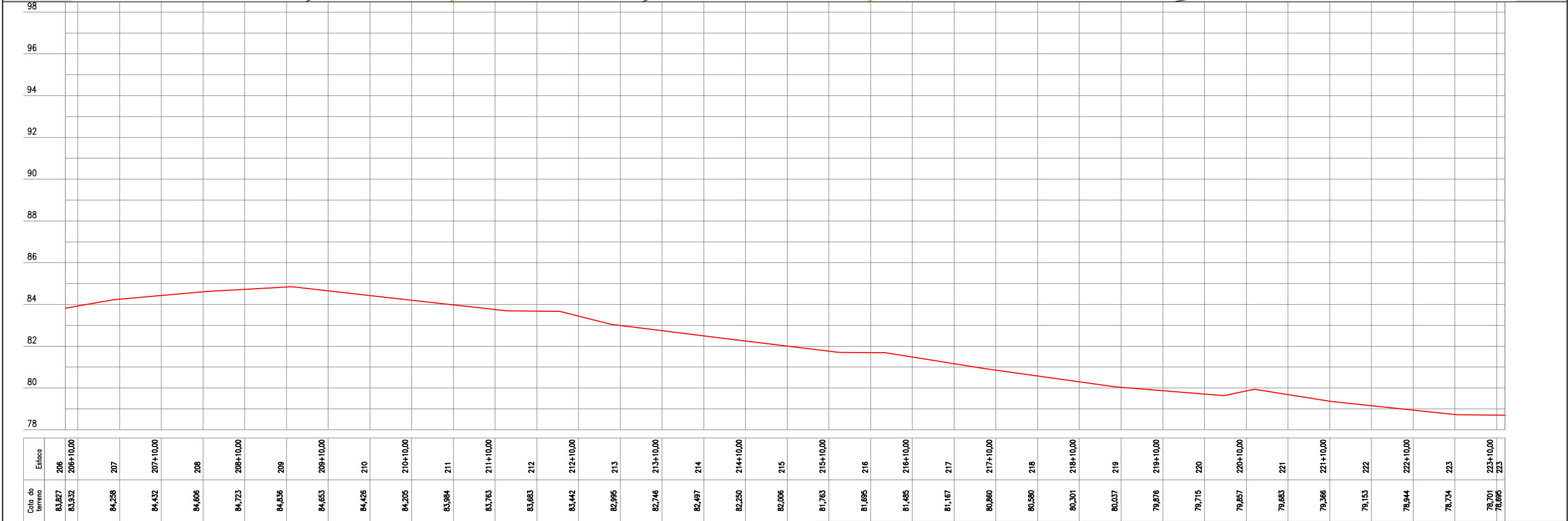
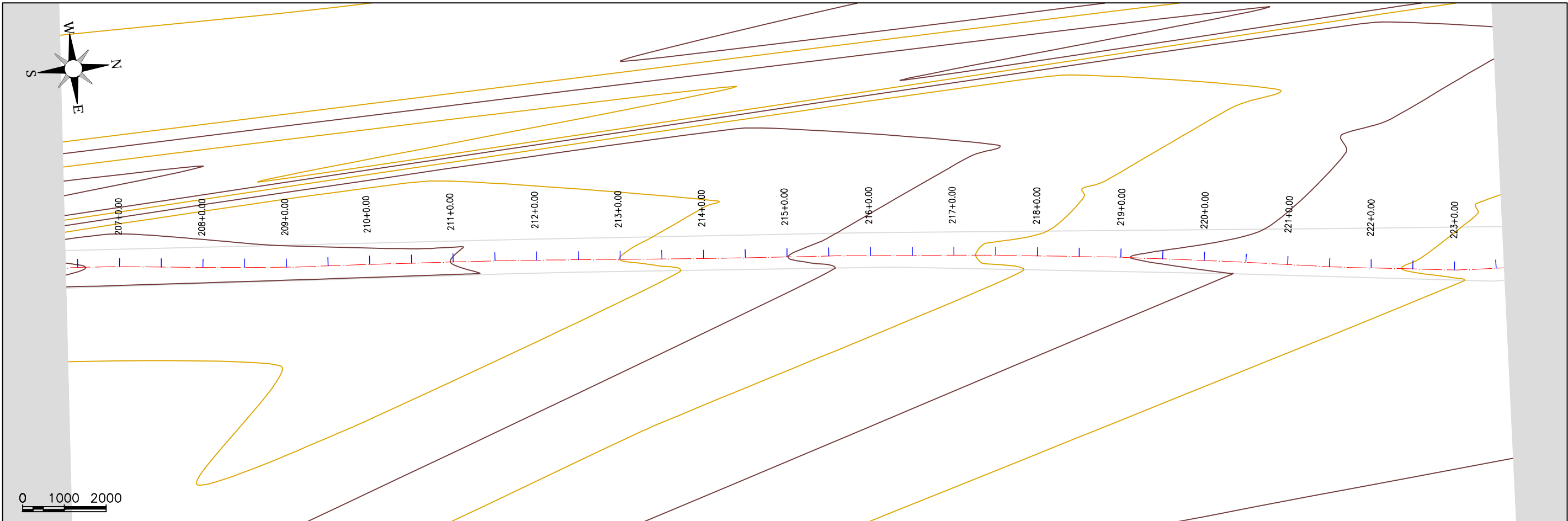
ESCALA:

1/1000






		PREFEITURA MUNICIPAL DE MIRAÍMA										PRANCHA:
		RECUPERAÇÃO DA ESTRADA VICINAL QUE LIGA A SEDE À LOCALIDADE DE BOM JESUS										11 / 26
		ESTAQUEAMENTO E PERFIL LONGITUDINAL										ESCALA:
		PROJETISTA:	-									1/1000
ARQUIVO:	EST.VIC_BOM.JESUS_MIR_GEO_R0.DWG							DATA: AGOSTO/2025				



Cota do terreno	Estaca
83,827	206
83,932	206+10,00
84,258	207
84,432	207+10,00
84,606	208
84,723	208+10,00
84,836	209
84,653	209+10,00
84,426	210
84,205	210+10,00
83,984	211
83,763	211+10,00
83,683	212
83,442	212+10,00
82,995	213
82,746	213+10,00
82,497	214
82,250	214+10,00
82,006	215
81,763	215+10,00
81,695	216
81,485	216+10,00
81,167	217
80,860	217+10,00
80,580	218
80,301	218+10,00
80,037	219
79,876	219+10,00
79,715	220
79,657	220+10,00
79,683	221
79,366	221+10,00
79,153	222
78,944	222+10,00
78,734	223
78,701	223+10,00
78,695	223



PREFEITURA MUNICIPAL DE MIRAIMA

RECUPERAÇÃO DA ESTRADA VICINAL QUE LIGA A SEDE À LOCALIDADE DE BOM JESUS

ESTAQUEAMENTO E PERFIL LONGITUDINAL

PROJETISTA: -

ARQUIVO: EST.VIC_BOM.JESUS_MIR_GEO_R0.DWG

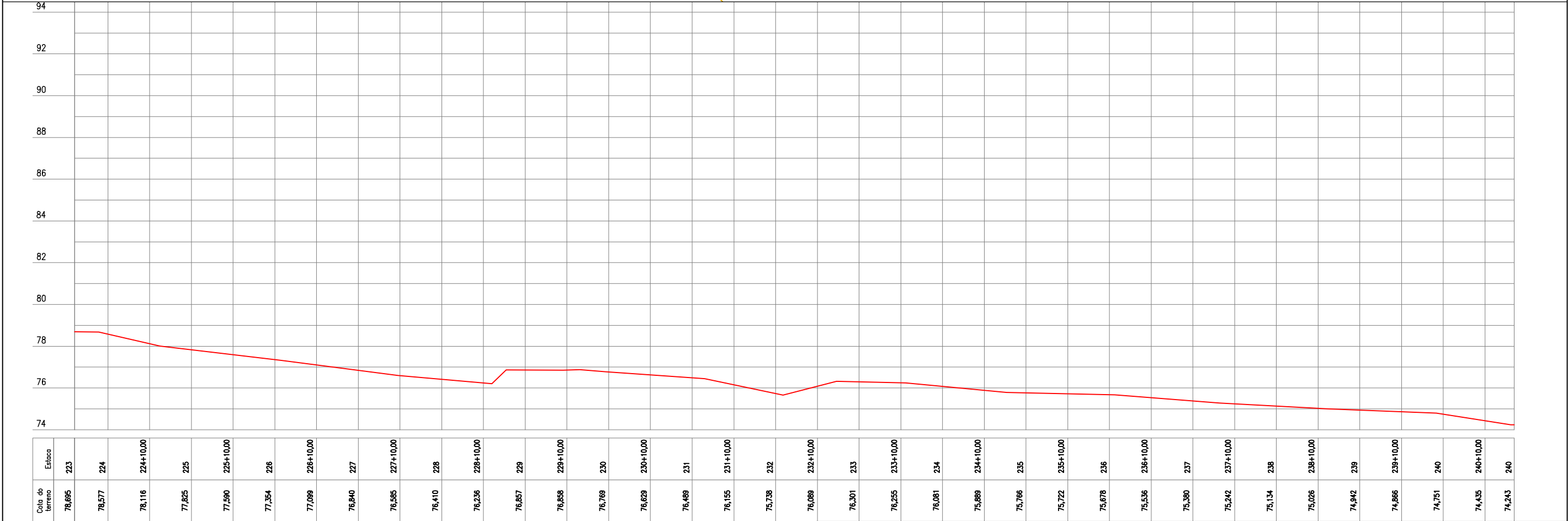
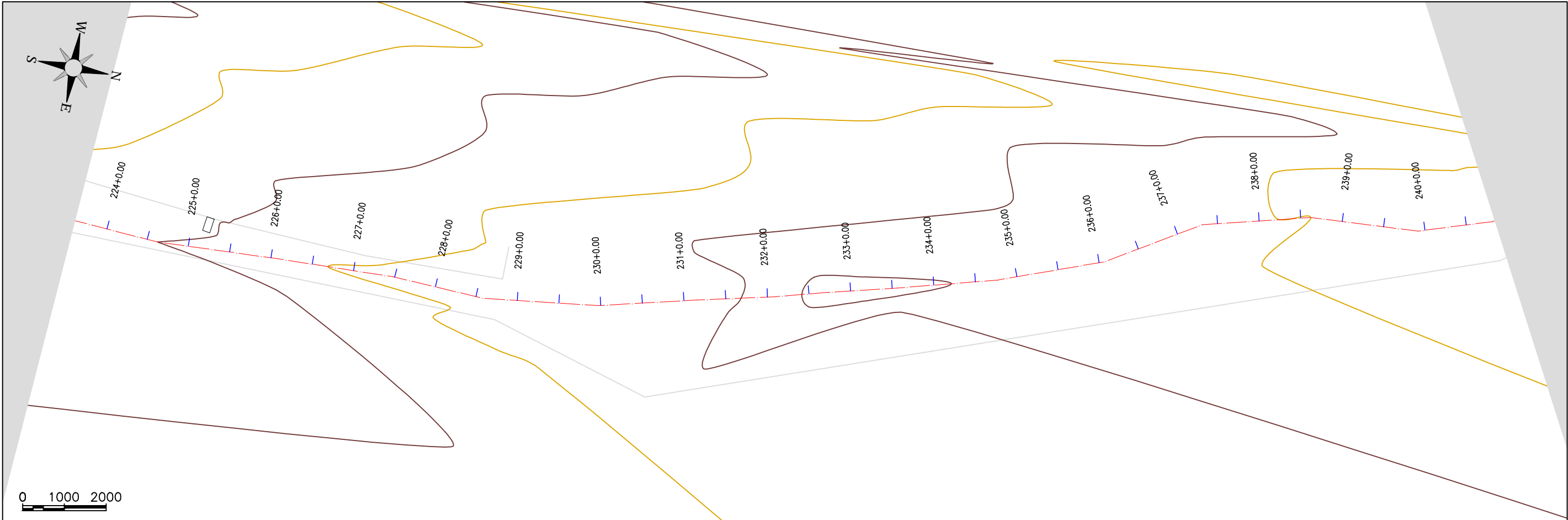
DATA: AGOSTO/2025

PRANCHA:

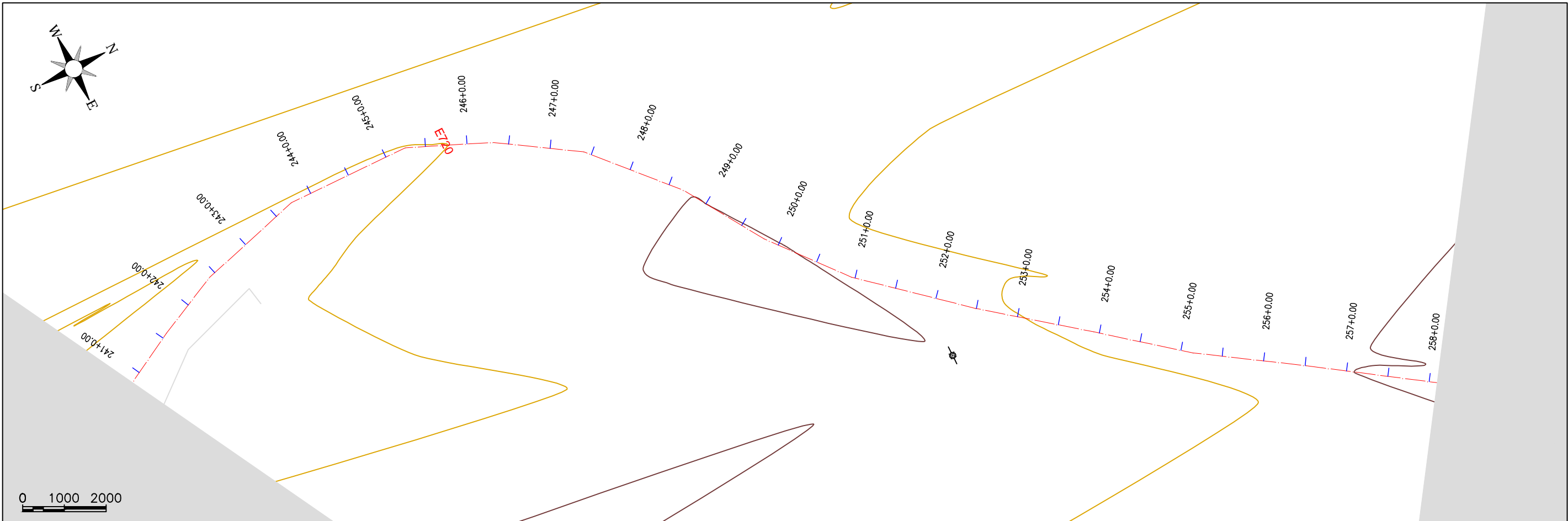
13 / 26

ESCALA:


1/1000



		PREFEITURA MUNICIPAL DE MIRAIMA		PRANCHA: 14 / 26
		RECUPERAÇÃO DA ESTRADA VICINAL QUE LIGA A SEDE À LOCALIDADE DE BOM JESUS		
		ESTAQUEAMENTO E PERFIL LONGITUDINAL		ESCALA: 1/1000
		PROJETISTA:	-	
ARQUIVO:	EST.VIC_BOM.JESUS_MIR_GEO_R0.DWG		DATA: AGOSTO/2025	



Cota do terreno	Estaca
74,243	240
74,260	241
74,314	241+10,00
74,378	242
74,444	242+10,00
74,514	243
74,583	243+10,00
74,671	244
74,778	244+10,00
74,884	245
74,939	245+10,00
75,089	246
75,280	246+10,00
75,398	247
75,543	247+10,00
75,719	248
75,884	248+10,00
75,996	249
76,052	249+10,00
76,048	250
75,943	250+10,00
75,829	251
75,617	251+10,00
75,406	252
75,195	252+10,00
75,032	253
74,988	253+10,00
74,708	254
74,571	254+10,00
74,433	255
74,319	255+10,00
74,215	256
74,111	256+10,00
74,017	257
73,924	257+10,00
73,830	258
73,811	258+10,00



PREFEITURA MUNICIPAL DE MIRAÍMA

RECUPERAÇÃO DA ESTRADA VICINAL QUE LIGA A SEDE À LOCALIDADE DE BOM JESUS

ESTAQUEAMENTO E PERFIL LONGITUDINAL

PROJETISTA: -

ARQUIVO: EST.VIC_BOM.JESUS_MIR_GEO_R0.DWG

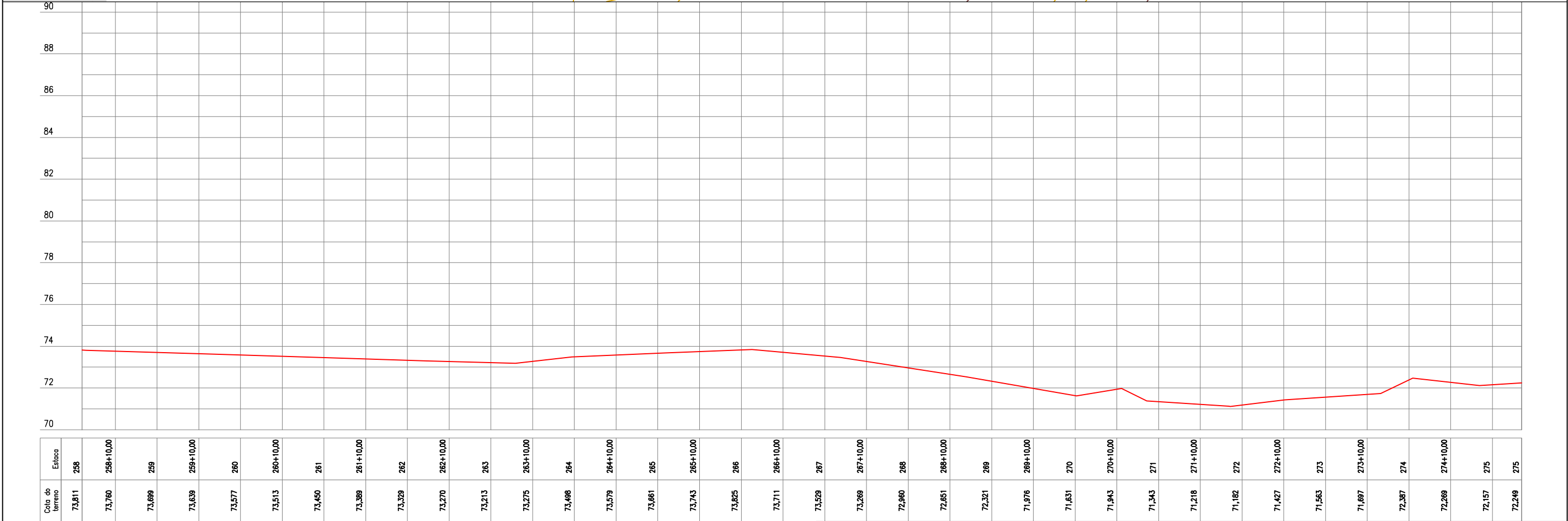
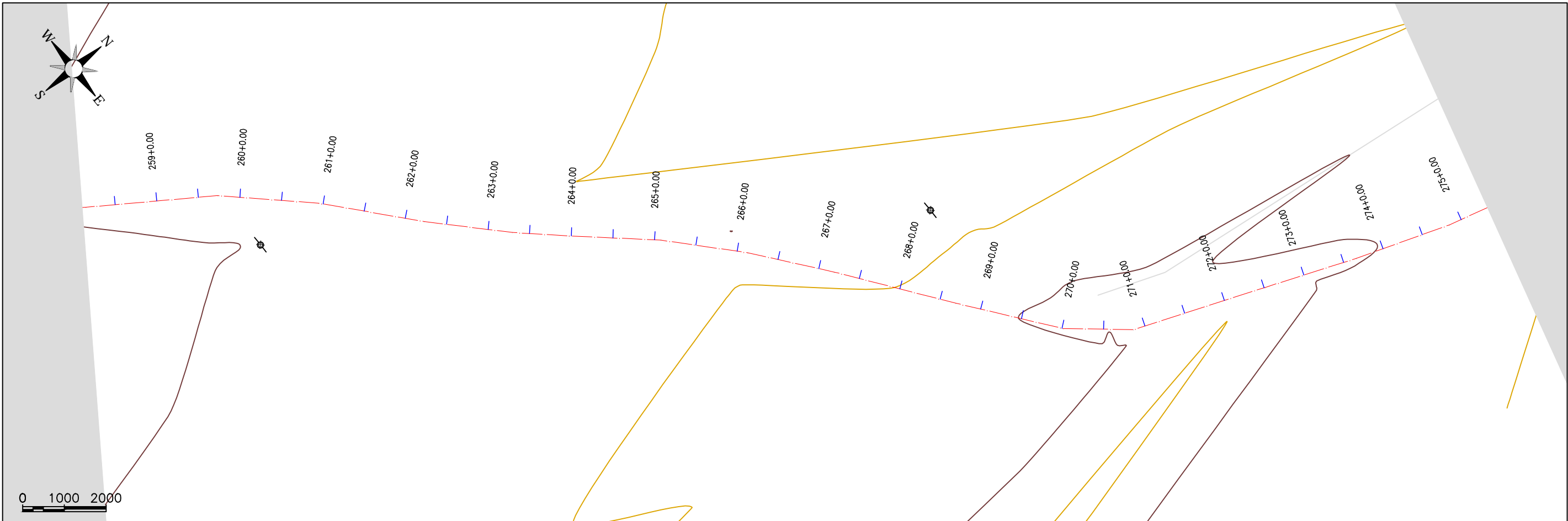
DATA: AGOSTO/2025

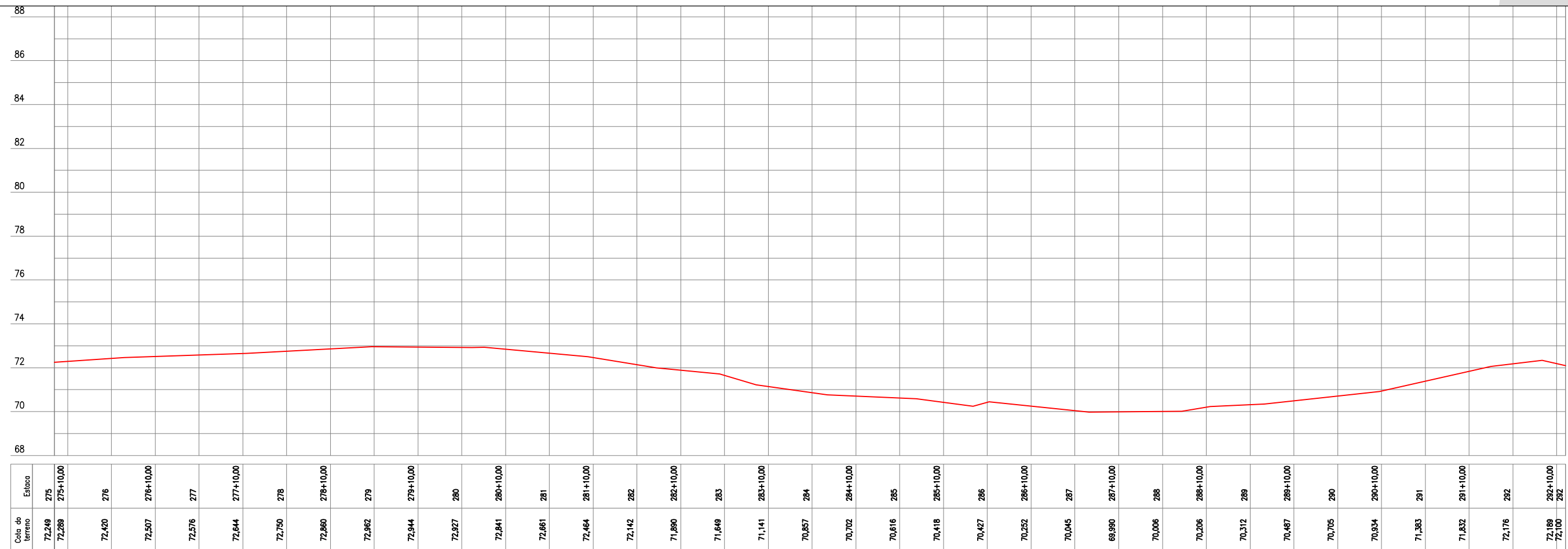
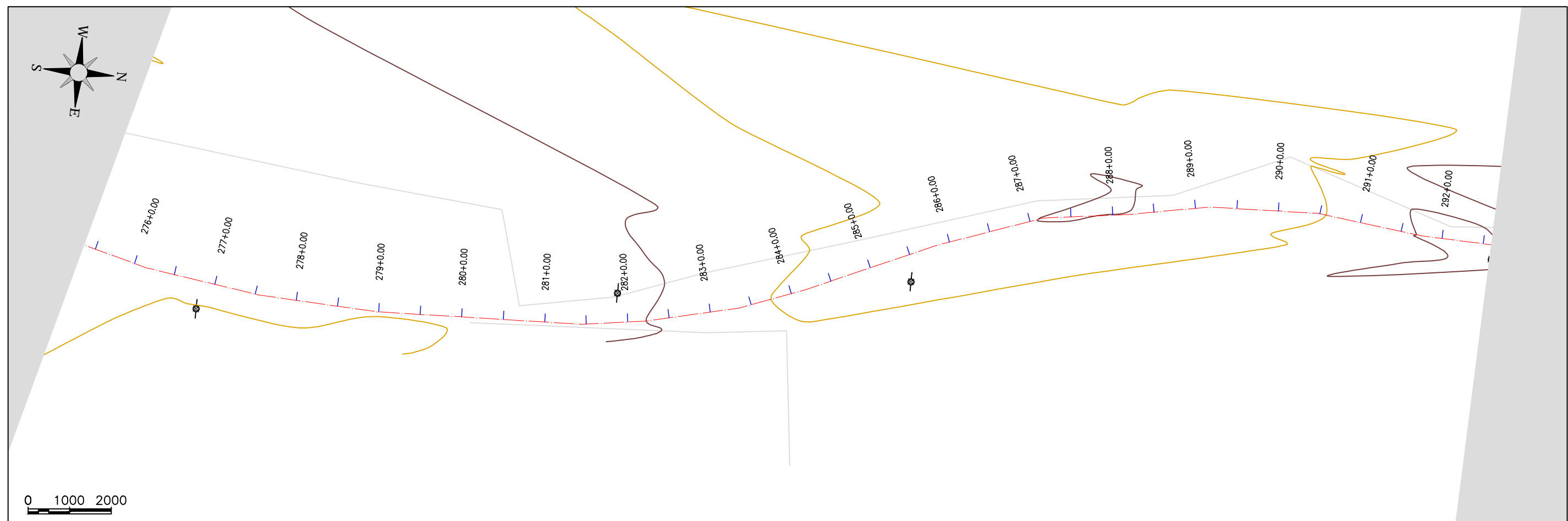
PRANCHA:

15 / 26

ESCALA:

1/1000





PREFEITURA MUNICIPAL DE MIRÁIMA
RECUPERAÇÃO DA ESTRADA VICINAL QUE LIGA A SEDE À LOCALIDADE DE BOM JESUS

ESTAQUEAMENTO E PERFIL LONGITUDINAL

PROJETISTA:

--	--

ARQUIVO:

EST.VIC_BOM.JESUS_.MIR_GEO_R0.DWG

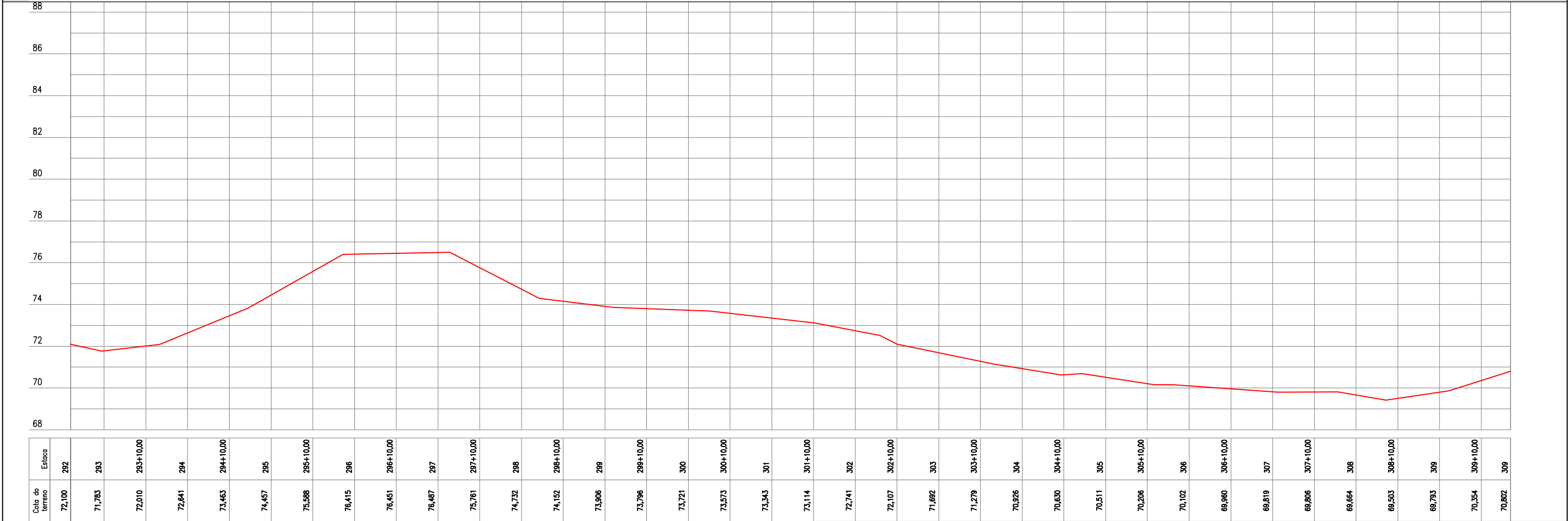
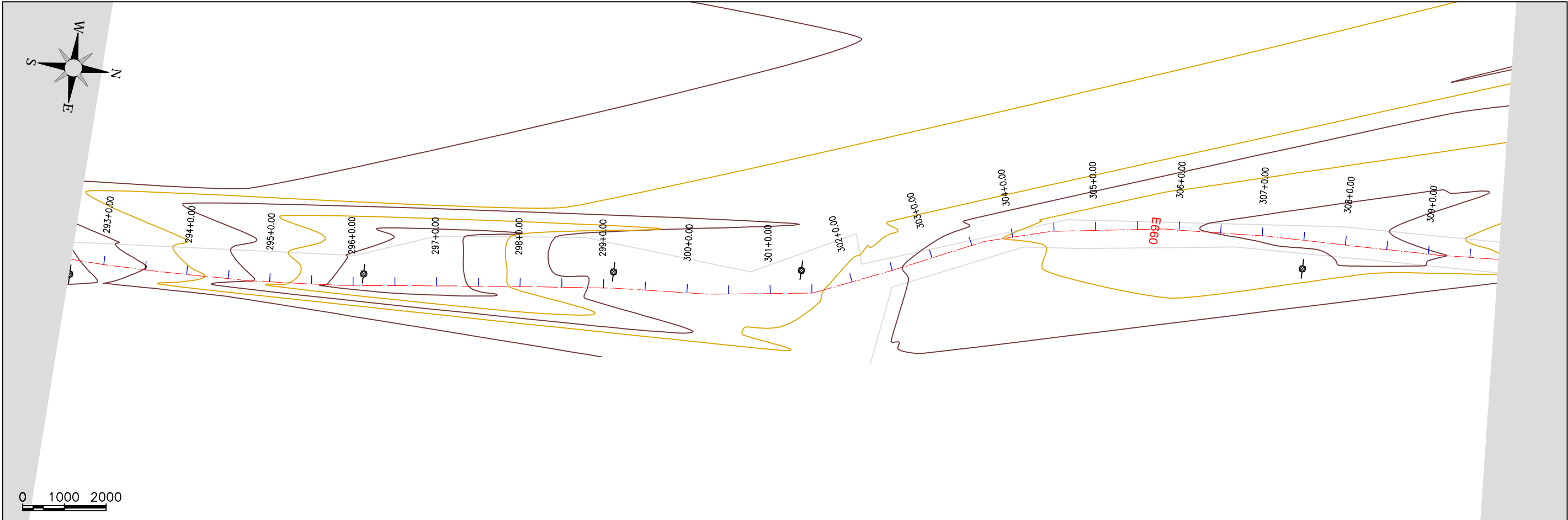
DATA: AGOSTO/2025

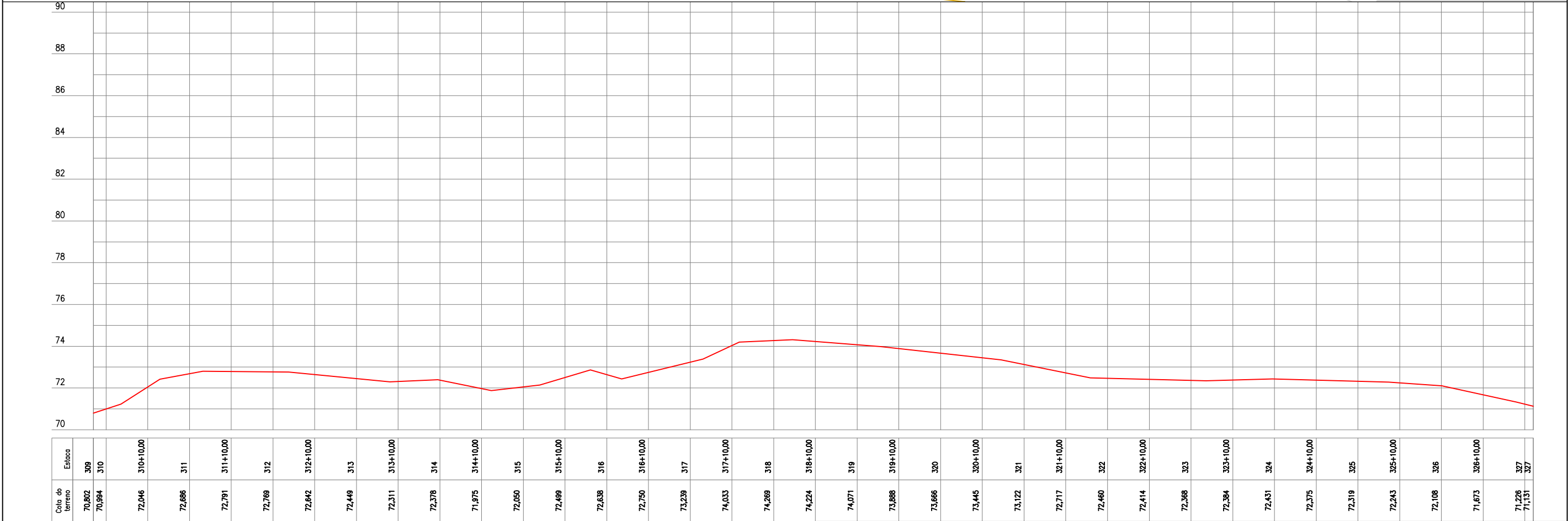
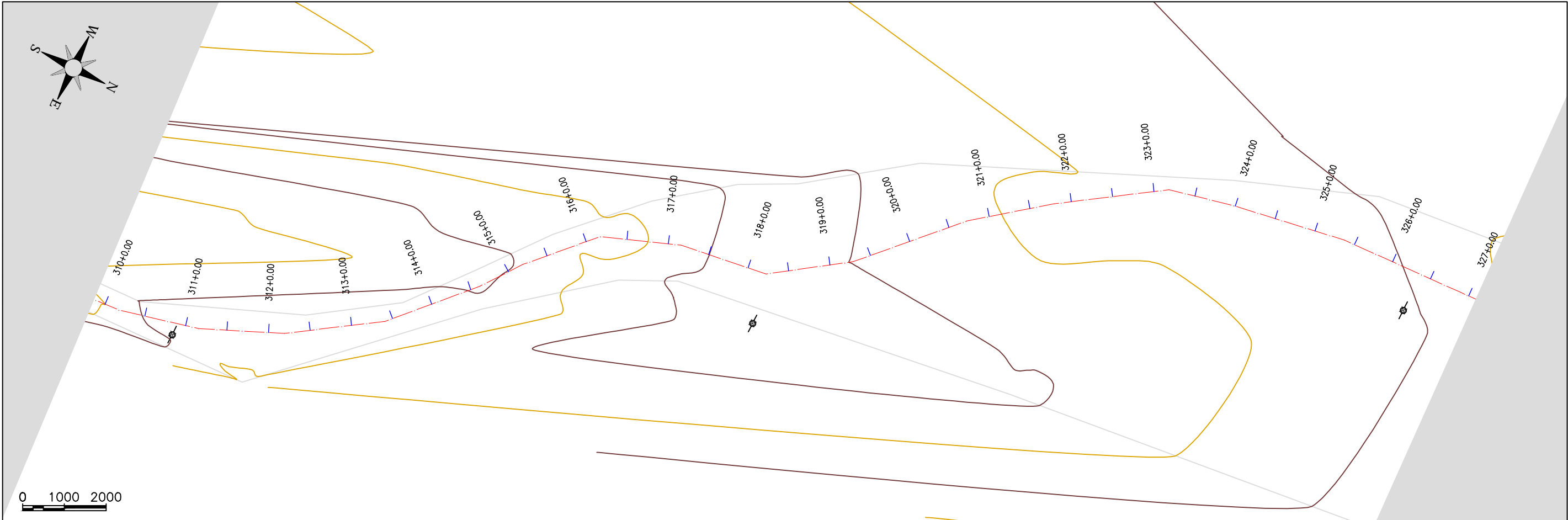
PRANCHA:


17 / 26

ESCALA:

1/1000







PREFEITURA MUNICIPAL DE MIRAÍMA

RECUPERAÇÃO DA ESTRADA VICINAL QUE LIGA A SEDE À LOCALIDADE DE BOM JESUS

ESTAQUEAMENTO E PERFIL LONGITUDINAL

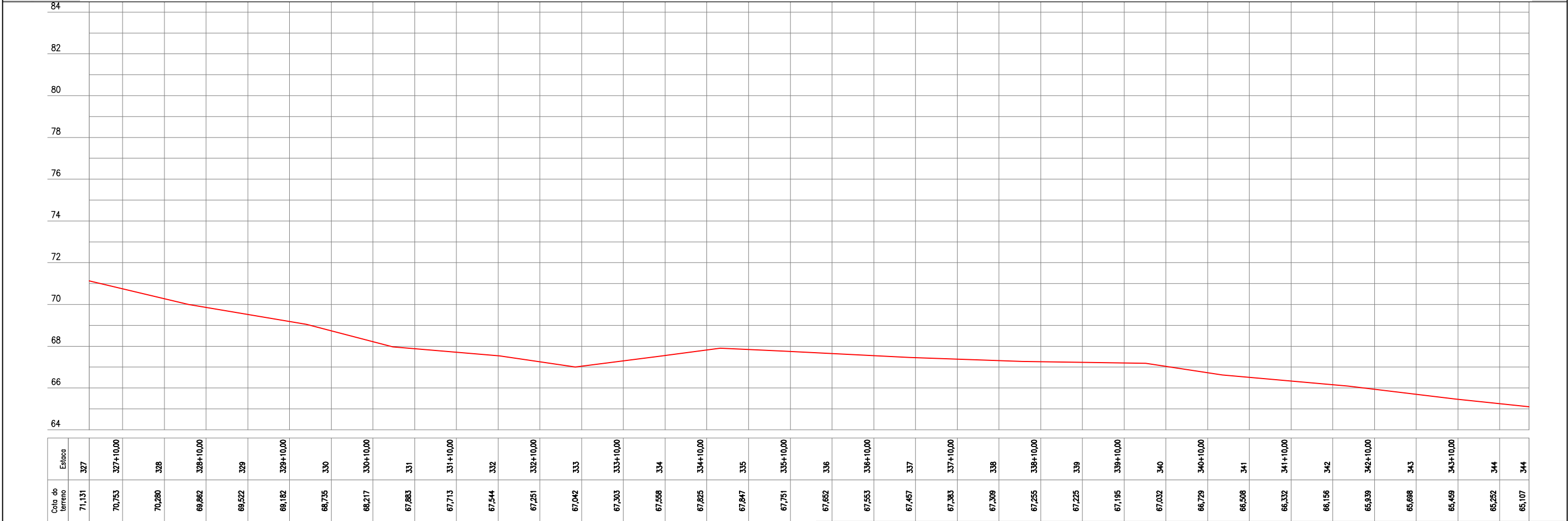
PROJETISTA: -

ARQUIVO: EST.VIC_BOM.JESUS_MIR_GEO_R0.DWG


PRANCHA: 19 / 26

ESCALA: 1/1000

DATA: AGOSTO/2025



Cota do terreno	Escala
71,131	327
70,753	327+10,00
70,280	328
69,862	328+10,00
69,522	329
69,182	329+10,00
68,735	330
68,217	330+10,00
67,883	331
67,713	331+10,00
67,544	332
67,251	332+10,00
67,042	333
67,303	333+10,00
67,558	334
67,825	334+10,00
67,847	335
67,751	335+10,00
67,652	336
67,553	336+10,00
67,457	337
67,353	337+10,00
67,309	338
67,255	338+10,00
67,225	339
67,185	339+10,00
67,032	340
66,729	340+10,00
66,508	341
66,332	341+10,00
66,156	342
65,939	342+10,00
65,688	343
65,459	343+10,00
65,252	344
65,107	344



PREFEITURA MUNICIPAL DE MIRAIMA

RECUPERAÇÃO DA ESTRADA VICINAL QUE LIGA A SEDE À LOCALIDADE DE BOM JESUS

ESTAQUEAMENTO E PERFIL LONGITUDINAL

PROJETISTA: -

ARQUIVO: EST.VIC_BOM.JESUS_MIR_GEO_R0.DWG

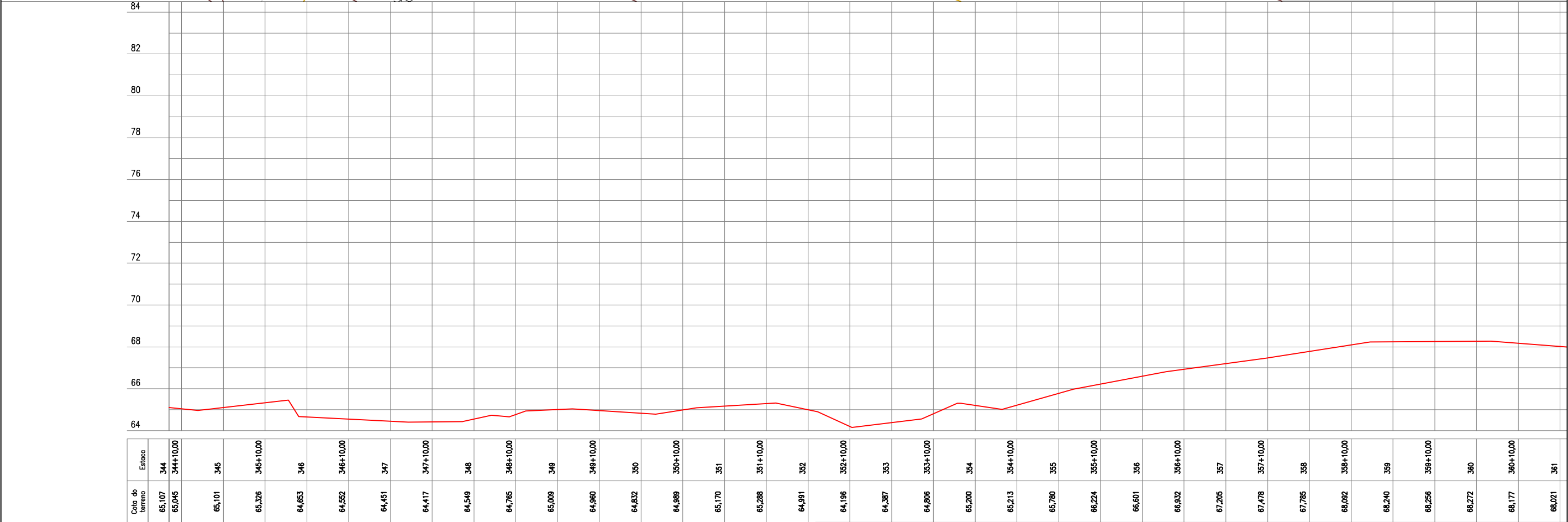
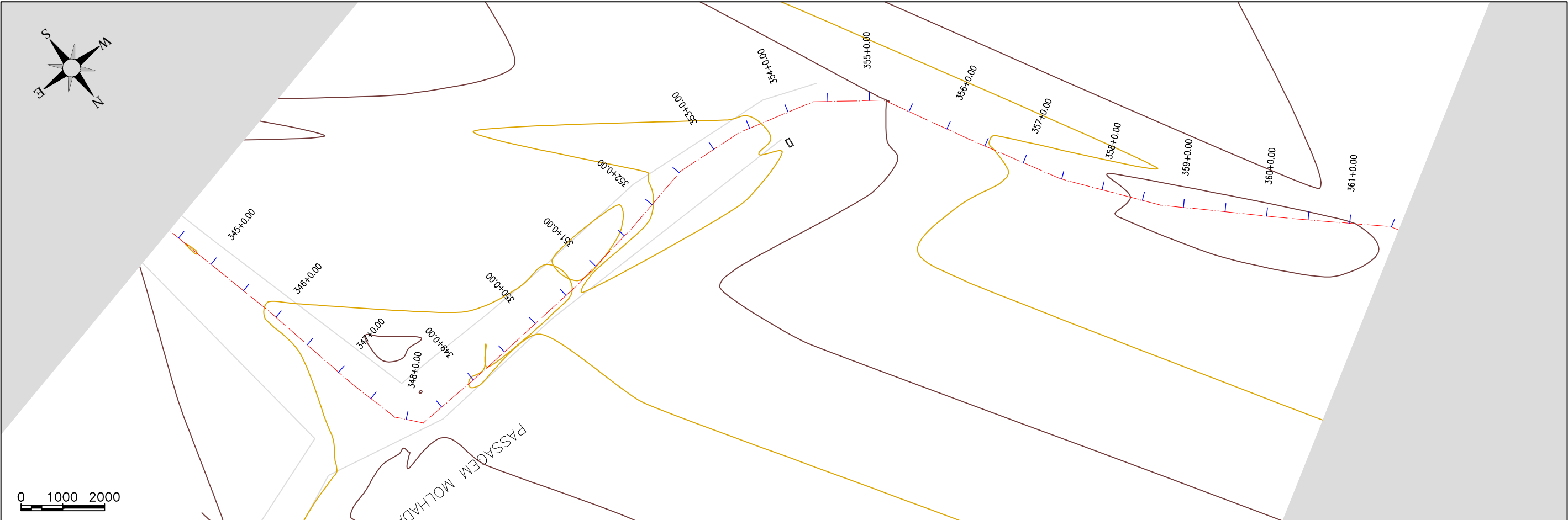
DATA: AGOSTO/2025

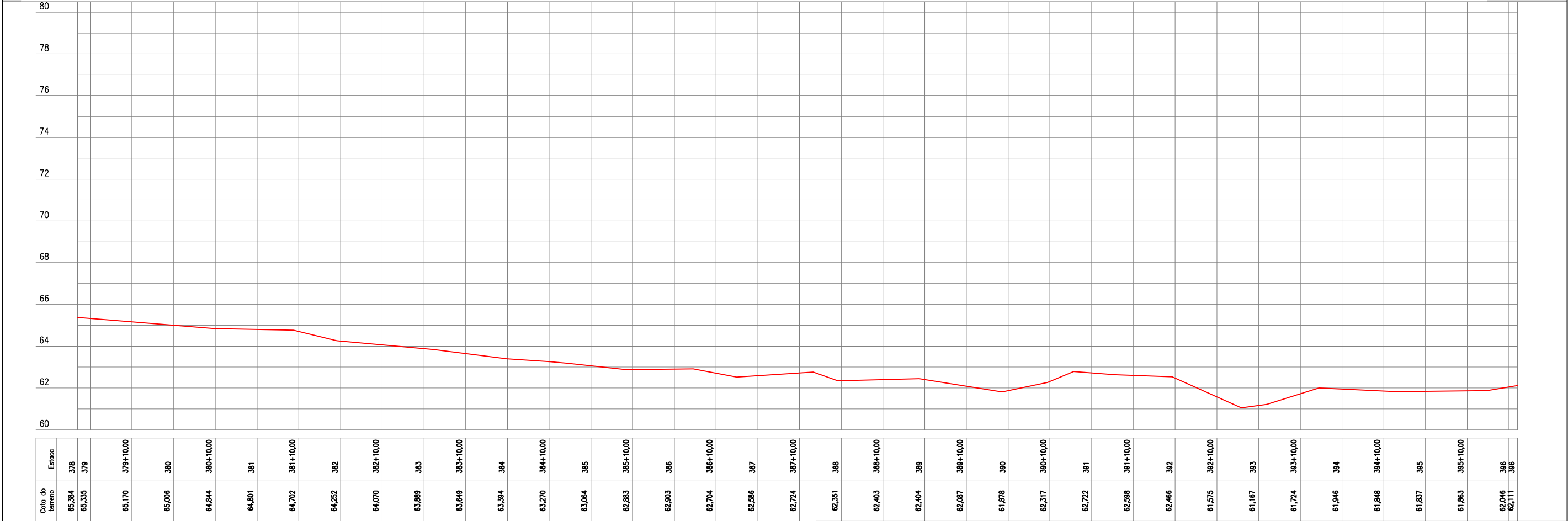
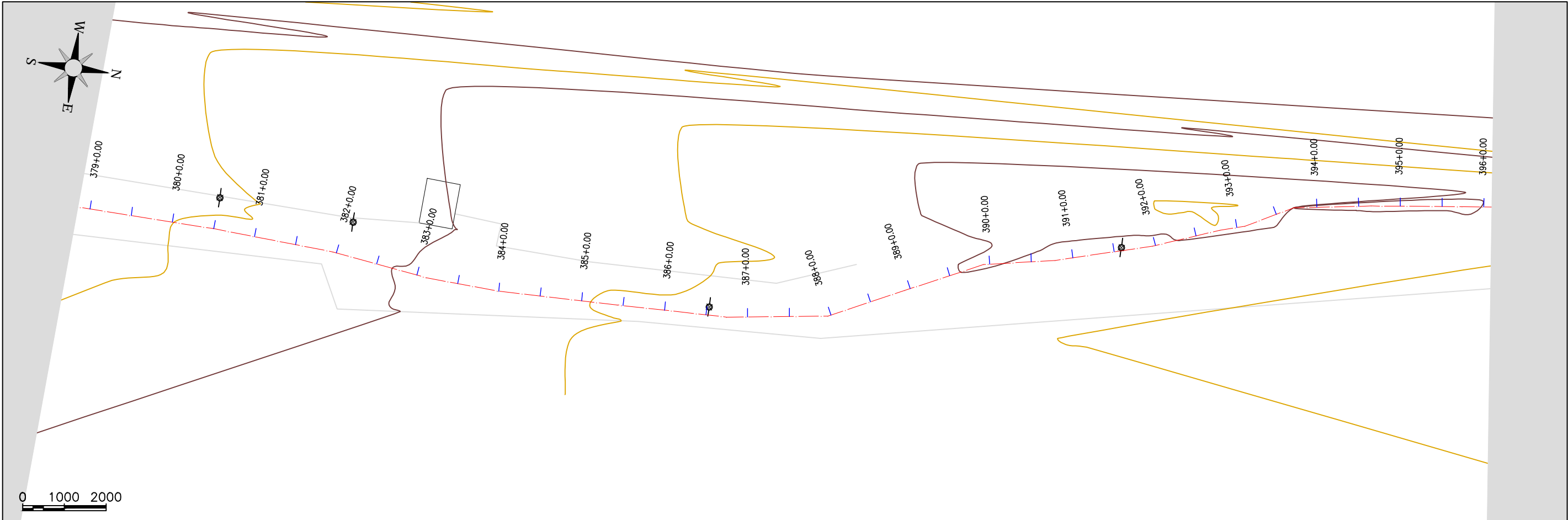
PRANCHA:


20 / 26

ESCALA:

1/1000







PREFEITURA MUNICIPAL DE MIRAÍMA

RECUPERAÇÃO DA ESTRADA VICINAL QUE LIGA A SEDE À LOCALIDADE DE BOM JESUS

ESTAQUEAMENTO E PERFIL LONGITUDINAL

PROJETISTA: -

ARQUIVO: EST.VIC_BOM.JESUS_MIR_GEO_R0.DWG

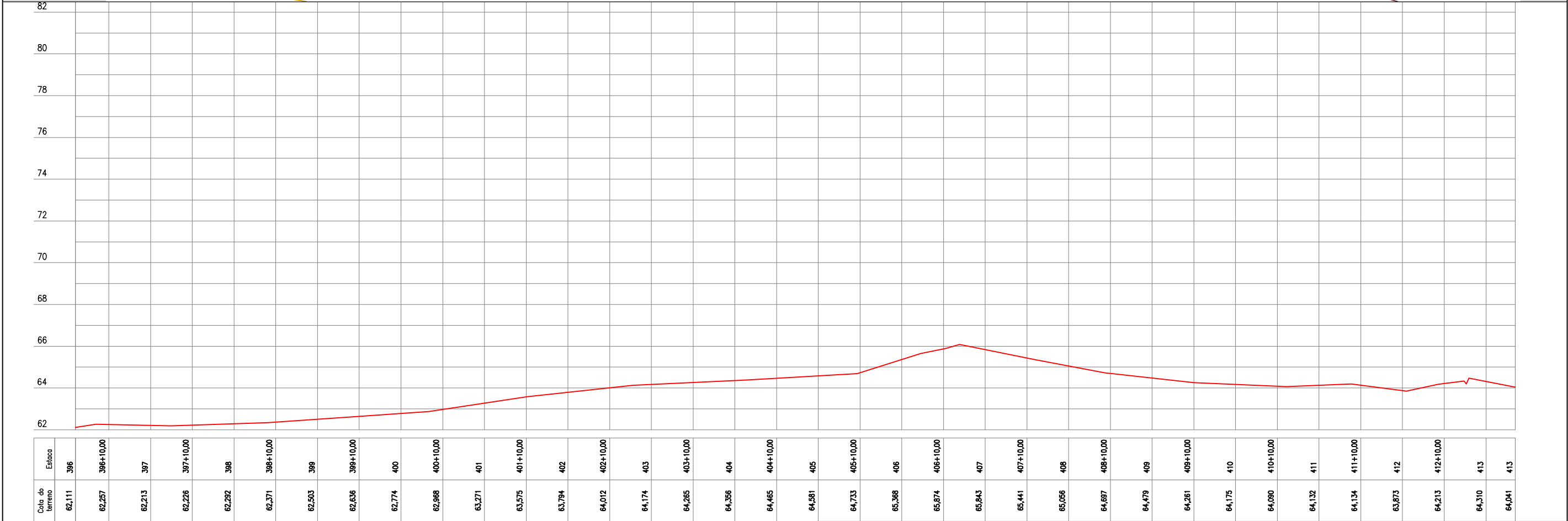
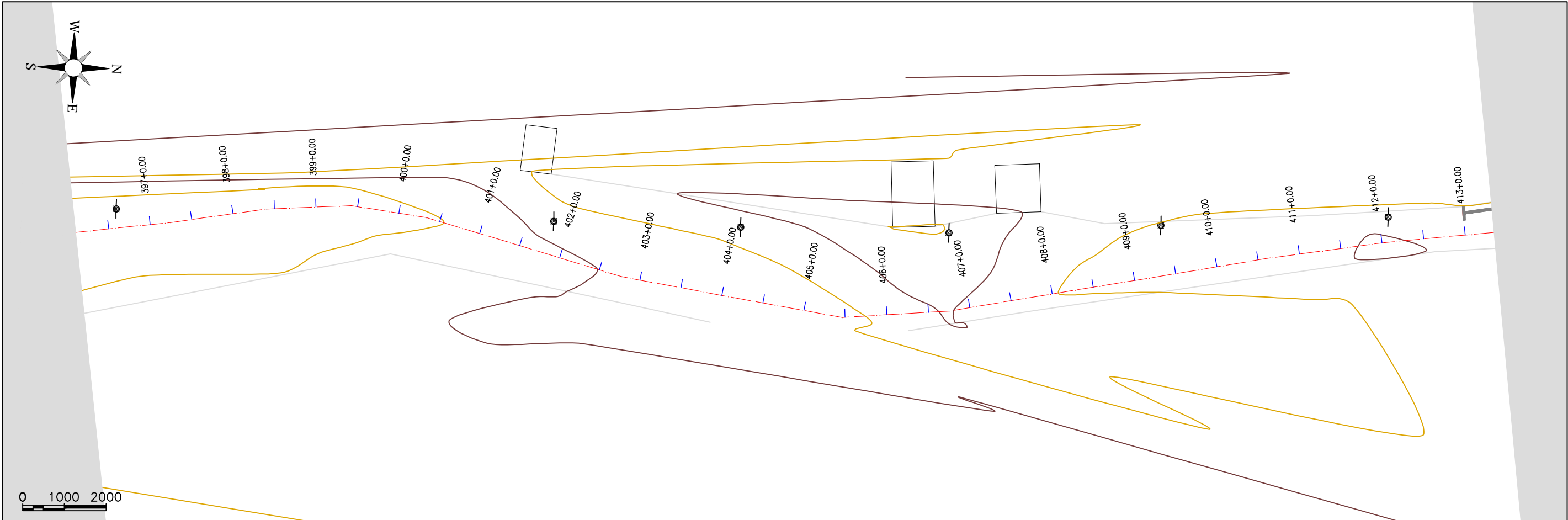
DATA: AGOSTO/2025


PRANCHA:

23 / 26

ESCALA:

1/1000





PREFEITURA MUNICIPAL DE MIRAIMA

RECUPERAÇÃO DA ESTRADA VICINAL QUE LIGA A SEDE À LOCALIDADE DE BOM JESUS

ESTAQUEAMENTO E PERFIL LONGITUDINAL

PROJETISTA: -

ARQUIVO: EST.VIC_BOM.JESUS_MIR_GEO_R0.DWG

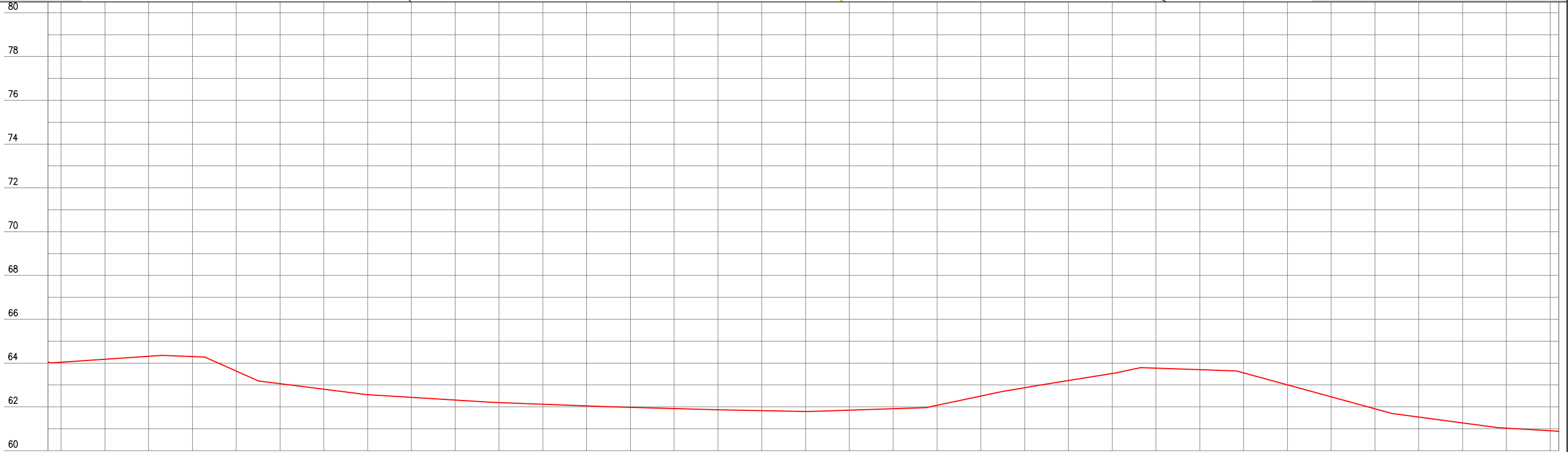
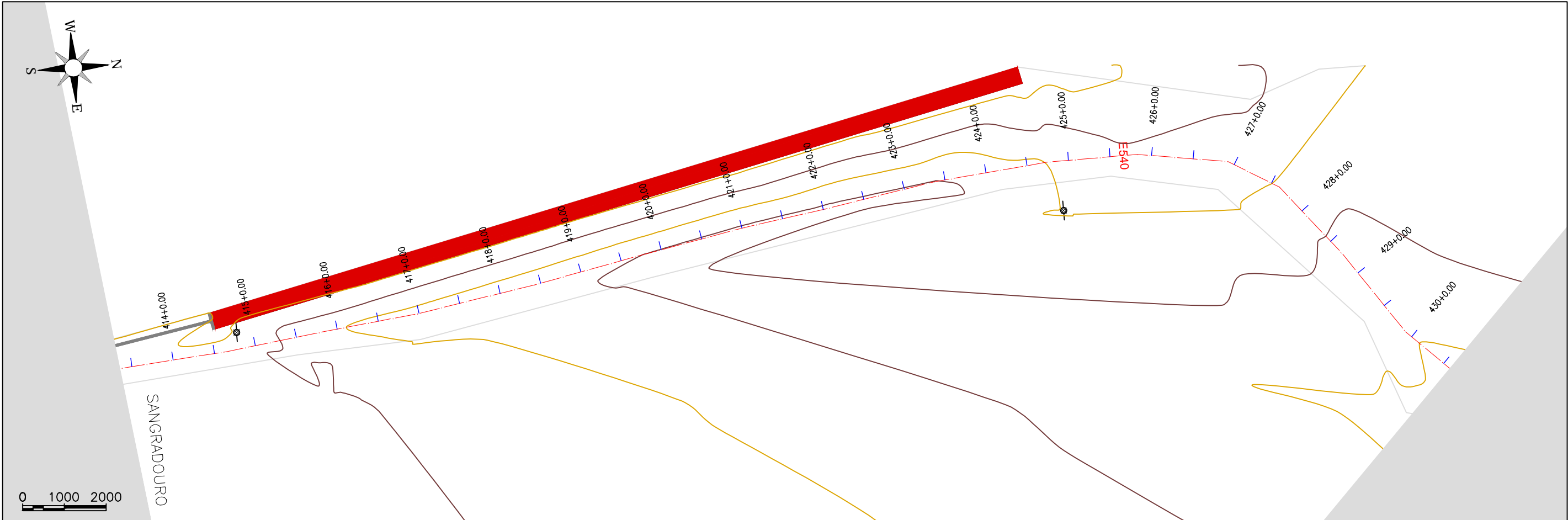
DATA: AGOSTO/2025

PRANCHA:


24 / 26

ESCALA:

1/1000



Cota do terreno	Escala	
64,041	413	
64,044	413+10,00	
64,176	414	
64,307	414+10,00	
64,294	415	
63,631	415+10,00	
63,056	416	
62,806	416+10,00	
62,560	417	
62,437	417+10,00	
62,313	418	
62,197	418+10,00	
62,119	419	
62,042	419+10,00	
61,974	420	
61,920	420+10,00	
61,865	421	
61,826	421+10,00	
61,788	422	
61,850	422+10,00	
61,917	423	
62,074	423+10,00	
62,498	424	
62,872	424+10,00	
63,197	425	
63,520	425+10,00	
63,768	426	
63,700	426+10,00	
63,555	427	
63,006	427+10,00	
62,456	428	
61,906	428+10,00	
61,530	429	
61,266	429+10,00	
61,030	430	
60,908	430+10,00	
60,883	430	



PREFEITURA MUNICIPAL DE MIRAÍMA

RECUPERAÇÃO DA ESTRADA VICINAL QUE LIGA A SEDE À LOCALIDADE DE BOM JESUS

ESTAQUEAMENTO E PERFIL LONGITUDINAL

PRORJETISTA: -

ARQUIVO: EST.VIC_BOM.JESUS_MIR_GEO_R0.DWG

DATA: AGOSTO/2025

PRANCHA:

25 / 26

ESCALA:

1/1000

